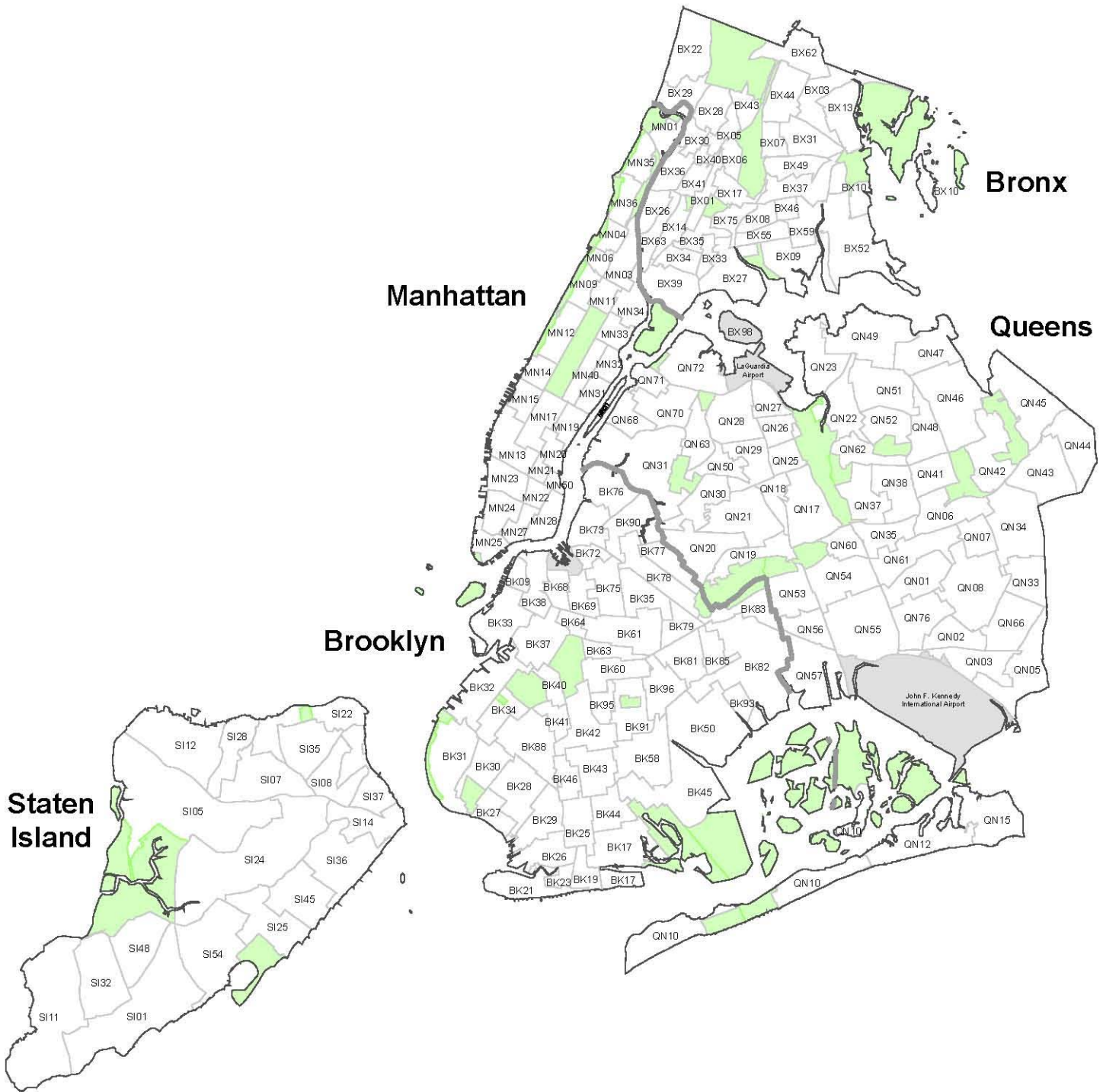
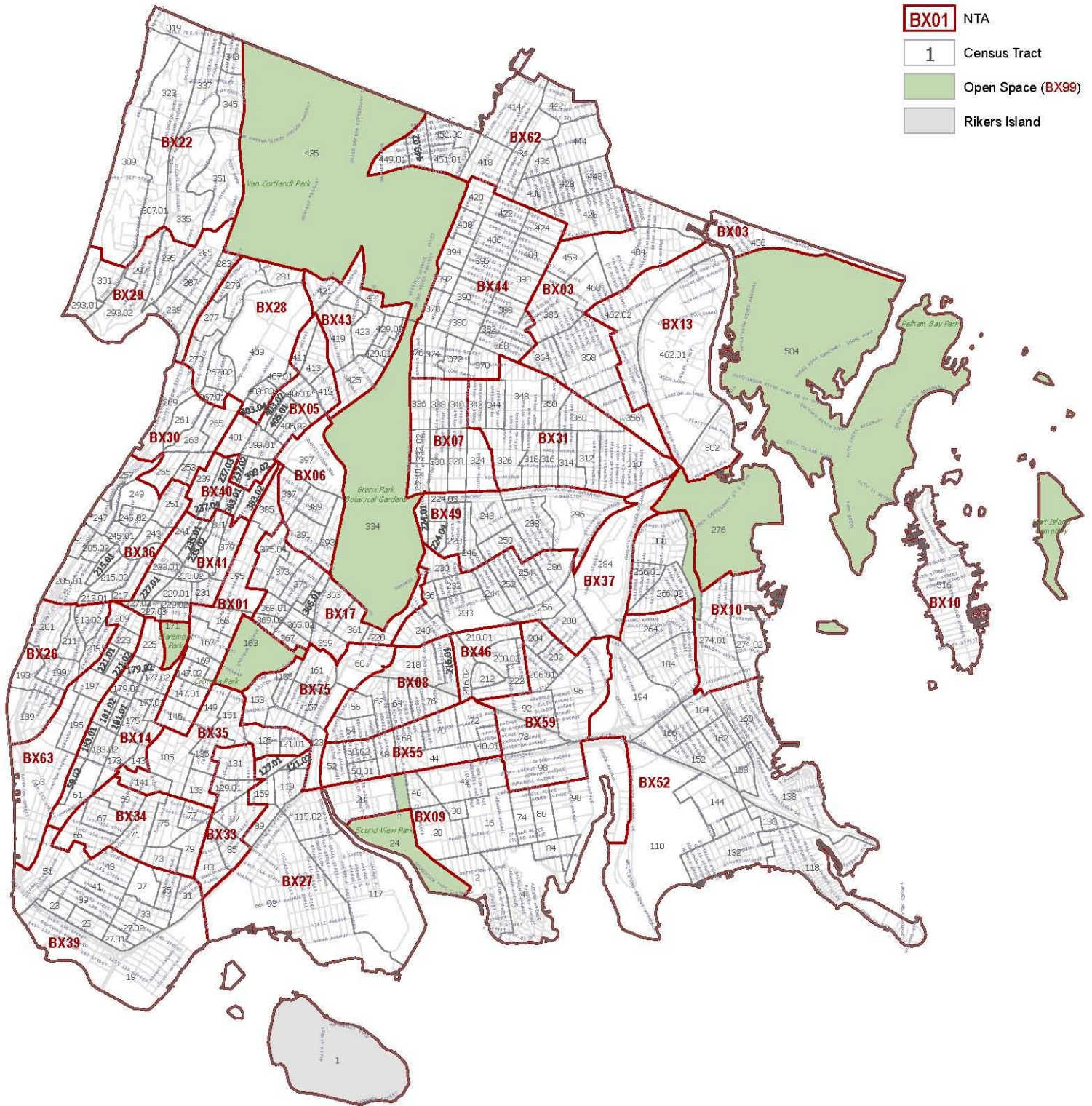


New York City 2010 Neighborhood Tabulation Areas*



*Neighborhood Tabulation Areas (NTAs) are aggregations of census tracts that are subsets of New York City's 55 Public Use Microdata Areas (PUMAs). Primarily due to these constraints, NTA boundaries and their associated names may not definitively represent neighborhoods.

Bronx 2010 Census Tracts by Neighborhood Tabulation Area*

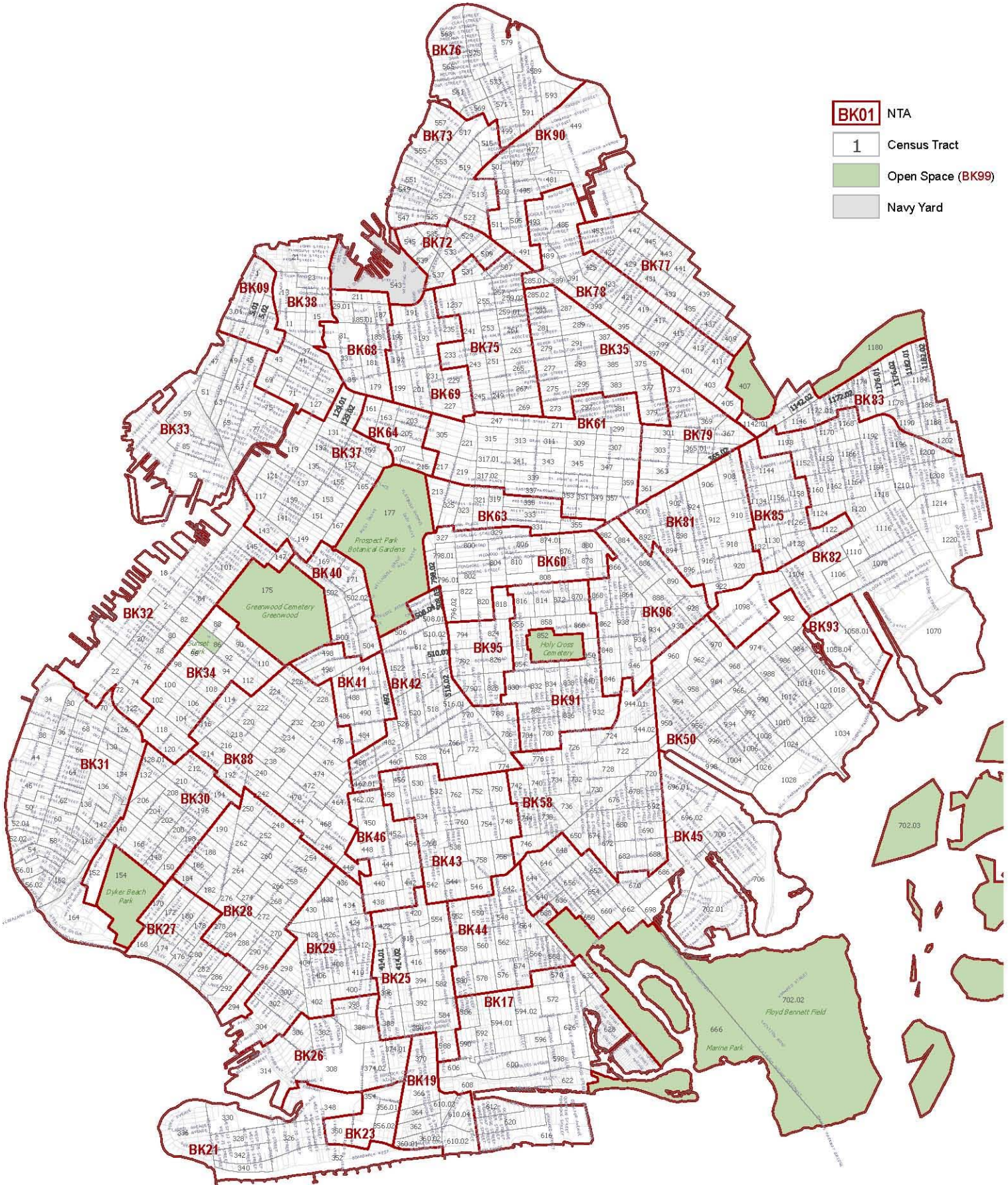


* Neighborhood Tabulation Areas or NTAs, are aggregations of census tracts that are subsets of New York City's 55 Public Use Microdata Areas (PUMAs). Primarily due to these constraints, NTA boundaries and their associated names may not definitively represent neighborhoods.

BRONX

BX01 - Claremont-Bathgate
BX03 - Eastchester-Edenwald-Baychester
BX05 - Bedford Park-Fordham North
BX06 - Belmont
BX07 - Bronxdale
BX08 - West Farms-Bronx River
BX09 - Soundview-Castle Hill-Clason Point-Harding
BX10 - Pelham Bay-Country Club-City Island
BX13 - Co-Op City
BX14 - East Concourse-Concourse Village
BX17 - East Tremont
BX22 - North Riverdale-Fieldston-Riverdale
BX26 - Highbridge
BX27 - Hunts Point
BX28 - Van Cortlandt Village
BX29 - Spuyten Duyvil-Kingsbridge
BX30 - Kingsbridge Heights
BX31 - Allerton-Pelham Gardens
BX33 - Longwood
BX34 - Melrose South-Mott Haven North
BX35 - Morrisania-Melrose
BX36 - University Heights-Morris Heights
BX37 - Van Nest-Morris Park-Westchester Square
BX39 - Mott Haven-Port Morris
BX40 - Fordham South
BX41 - Mount Hope
BX43 - Norwood
BX44 - Williamsbridge-Olinville
BX46 - Parkchester
BX49 - Pelham Parkway
BX52 - Schuylerville-Throgs Neck-Edgewater Park
BX55 - Soundview-Bruckner
BX59 - Westchester-Unionport
BX62 - Woodlawn-Wakefield
BX63 - West Concourse
BX75 - Crotona Park East
BX98 - Rikers Island
BX99 - park-cemetery-etc-Bronx

Brooklyn 2010 Census Tracts by Neighborhood Tabulation Area*

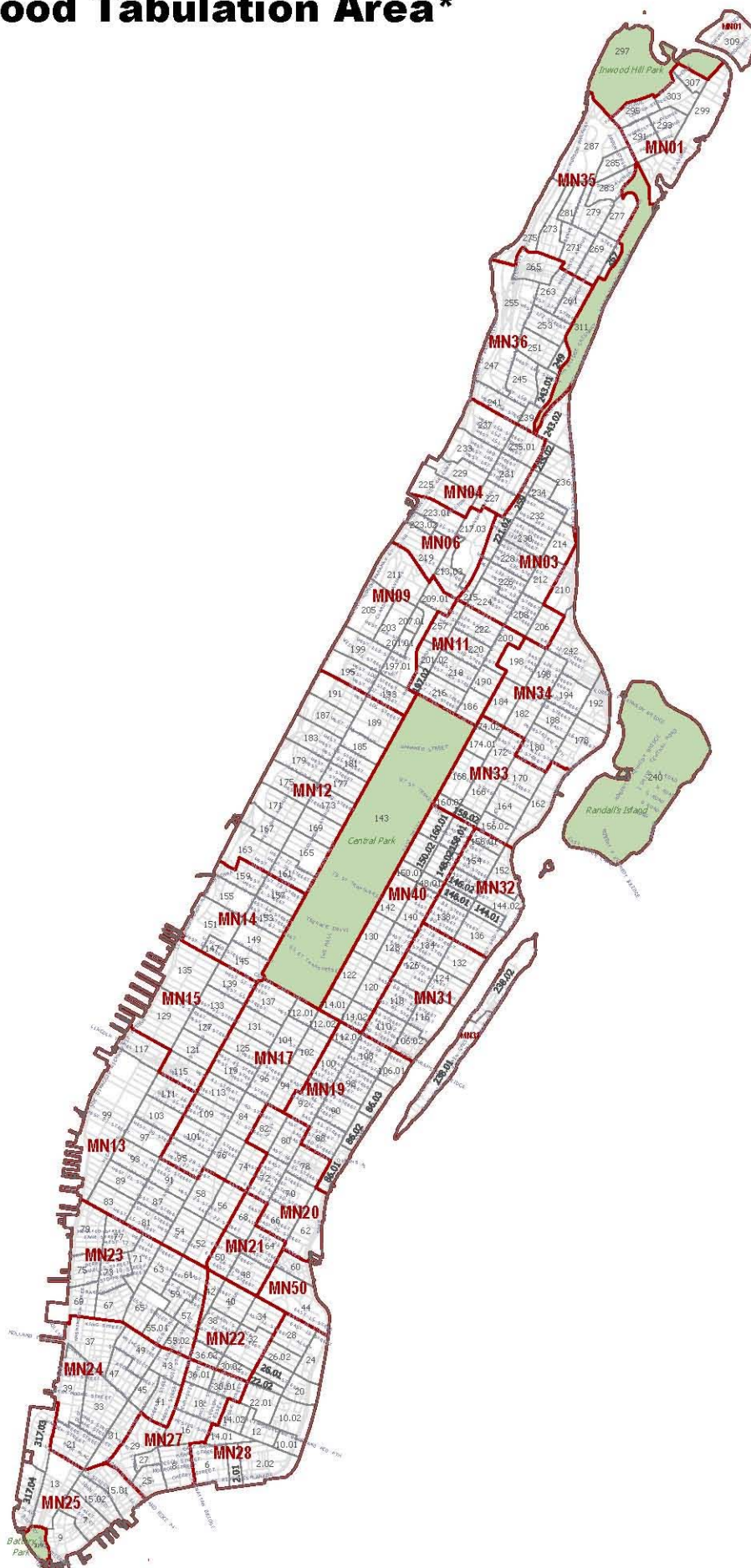
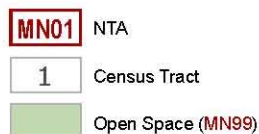


* Neighborhood Tabulation Areas or NTAs, are aggregations of census tracts that are subsets of New York City's 55 Public Use Microdata Areas (PUMAs). Primarily due to these constraints, NTA boundaries and their associated names may not definitively represent neighborhoods.

BROOKLYN

- BK09 - Brooklyn Heights-Cobble Hill
- BK17 - Sheepshead Bay-Gerritsen Beach-Manhattan Beach
- BK19 - Brighton Beach
- BK21 - Seagate-Coney Island
- BK23 - West Brighton
- BK25 - Homecrest
- BK26 - Gravesend
- BK27 - Bath Beach
- BK28 - Bensonhurst West
- BK29 - Bensonhurst East
- BK30 - Dyker Heights
- BK31 - Bay Ridge
- BK32 - Sunset Park West
- BK33 - Carroll Gardens-Columbia Street-Red Hook
- BK34 - Sunset Park East
- BK35 - Stuyvesant Heights
- BK37 - Park Slope-Gowanus
- BK38 - DUMBO-Vinegar Hill-Downtown Brooklyn-Boerum
- BK40 - Windsor Terrace
- BK41 - Kensington-Ocean Parkway
- BK42 - Flatbush
- BK43 - Midwood
- BK44 - Madison
- BK45 - Georgetown-Marine Park-Bergen Beach-Mill Ba
- BK46 - Ocean Parkway South
- BK50 - Canarsie
- BK58 - Flatlands
- BK60 - Prospect Lefferts Gardens-Wingate
- BK61 - Crown Heights North
- BK63 - Crown Heights South
- BK64 - Prospect Heights
- BK68 - Fort Greene
- BK69 - Clinton Hill
- BK72 - Williamsburg
- BK73 - North Side-South Side
- BK75 - Bedford
- BK76 - Greenpoint
- BK77 - Bushwick North
- BK78 - Bushwick South
- BK79 - Ocean Hill
- BK81 - Brownsville
- BK82 - East New York
- BK83 - Cypress Hills-City Line
- BK85 - East New York (Pennsylvania Ave)
- BK88 - Borough Park
- BK90 - East Williamsburg
- BK91 - East Flatbush-Farragut
- BK93 - Starrett City
- BK95 - Erasmus
- BK96 - Rugby-Remsen Village
- BK99 - park-cemetery-etc-Brooklyn

Manhattan 2010 Census Tracts by Neighborhood Tabulation Area*

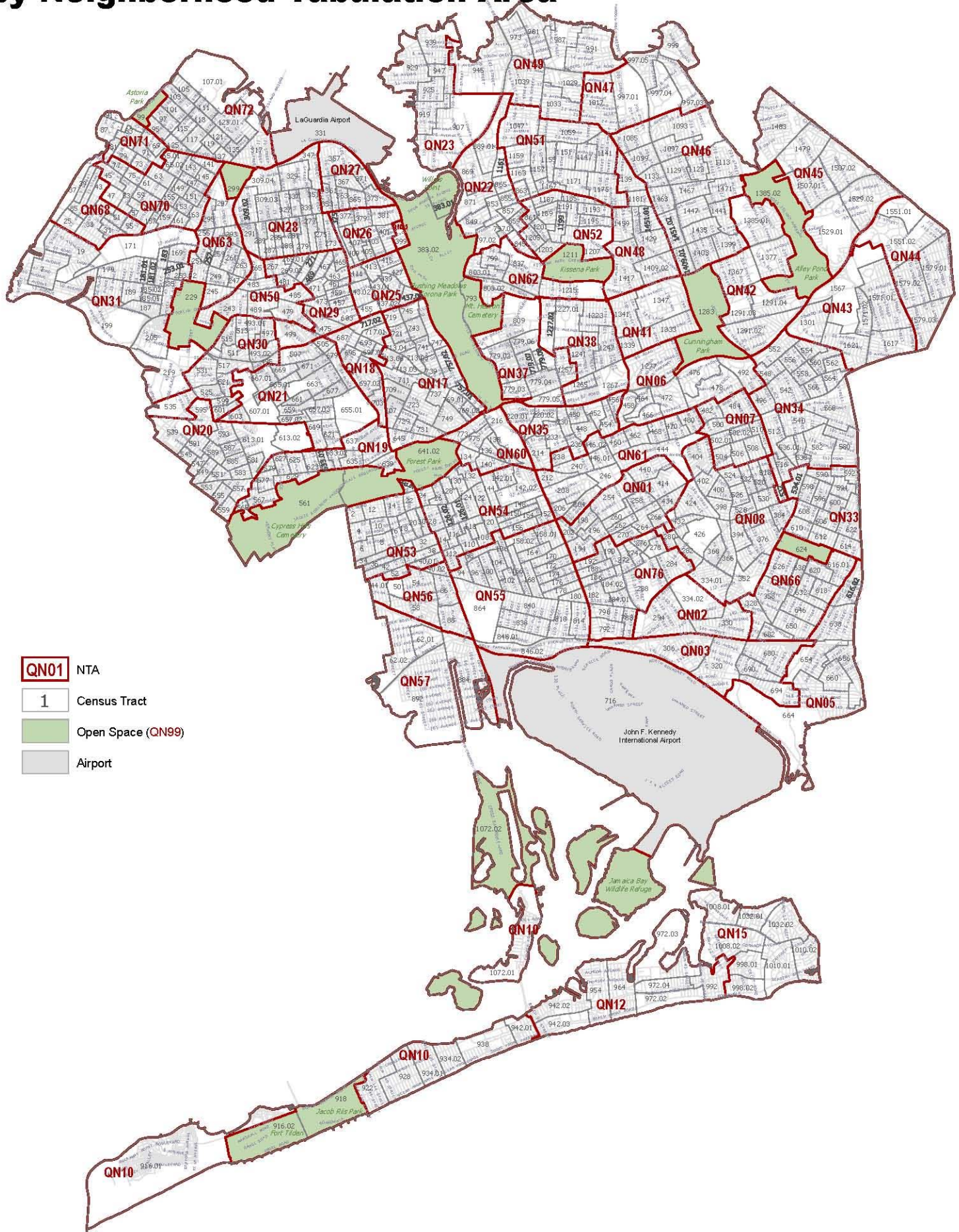


* Neighborhood Tabulation Areas or NTAs, are aggregations of census tracts that are subsets of New York City's 55 Public Use Microdata Areas (PUMAs). Primarily due to these constraints, NTA boundaries and their associated names may not definitively represent neighborhoods.

MANHATTAN

MN01 - Marble Hill-Inwood
MN03 - Central Harlem North-Polo Grounds
MN04 - Hamilton Heights
MN06 - Manhattanville
MN09 - Morningside Heights
MN11 - Central Harlem South
MN12 - Upper West Side
MN13 - Hudson Yards-Chelsea-Flat Iron-Union Square
MN14 - Lincoln Square
MN15 - Clinton
MN17 - Midtown-Midtown South
MN19 - Turtle Bay-East Midtown
MN20 - Murray Hill-Kips Bay
MN21 - Gramercy
MN22 - East Village
MN23 - West Village
MN24 - SoHo-TriBeCa-Civic Center-Little Italy
MN25 - Battery Park City-Lower Manhattan
MN27 - Chinatown
MN28 - Lower East Side
MN31 - Lenox Hill-Roosevelt Island
MN32 - Yorkville
MN33 - East Harlem South
MN34 - East Harlem North
MN35 - Washington Heights North
MN36 - Washington Heights South
MN40 - Upper East Side-Carnegie Hill
MN50 - Stuyvesant Town-Cooper Village
MN99 - park-cemetery-etc-Manhattan

Queens 2010 Census Tracts by Neighborhood Tabulation Area*



* Neighborhood Tabulation Areas or NTAs, are aggregations of census tracts that are subsets of New York City's 55 Public Use Microdata Areas (PUMAs). Primarily due to these constraints, NTA boundaries and their associated names may not definitively represent neighborhoods.

QUEENS

- QN01 - South Jamaica
- QN02 - Springfield Gardens North
- QN03 - Springfield Gardens South-Brookville
- QN05 - Rosedale
- QN06 - Jamaica Estates-Holliswood
- QN07 - Hollis
- QN08 - St. Albans
- QN10 - Breezy Point-Belle Harbor-Rockaway Park-Bro
- QN12 - Hammels-Arverne-Edgemere
- QN15 - Far Rockaway-Bayswater
- QN17 - Forest Hills
- QN18 - Rego Park
- QN19 - Glendale
- QN20 - Ridgewood
- QN21 - Middle Village
- QN22 - Flushing
- QN23 - College Point
- QN25 - Corona
- QN26 - North Corona
- QN27 - East Elmhurst
- QN28 - Jackson Heights
- QN29 - Elmhurst
- QN30 - Maspeth
- QN31 - Hunters Point-Sunnyside-West Maspeth
- QN33 - Cambria Heights
- QN34 - Queens Village
- QN35 - Briarwood-Jamaica Hills
- QN37 - Kew Gardens Hills
- QN38 - Pomonok-Flushing Heights-Hillcrest
- QN41 - Fresh Meadows-Utopia
- QN42 - Oakland Gardens
- QN43 - Bellerose
- QN44 - Glen Oaks-Floral Park-New Hyde Park
- QN45 - Douglas Manor-Douglaston-Little Neck
- QN46 - Bayside-Bayside Hills
- QN47 - Ft. Totten-Bay Terrace-Clearview
- QN48 - Auburndale
- QN49 - Whitestone
- QN50 - Elmhurst-Maspeth
- QN51 - Murray Hill
- QN52 - East Flushing
- QN53 - Woodhaven
- QN54 - Richmond Hill
- QN55 - South Ozone Park
- QN56 - Ozone Park
- QN57 - Lindenwood-Howard Beach
- QN60 - Kew Gardens
- QN61 - Jamaica
- QN62 - Queensboro Hill
- QN63 - Woodside
- QN66 - Laurelton
- QN68 - Queensbridge-Ravenswood-Long Island City
- QN70 - Astoria
- QN71 - Old Astoria
- QN72 - Steinway
- QN76 - Baisley Park
- QN98 - Airport
- QN99 - park-cemetery-etc-Queens

STATEN ISLAND

- SI01 - Annadale-Huguenot-Prince's Bay-Eltingville
- SI05 - New Springville-Bloomfield-Travis
- SI07 - Westerleigh
- SI08 - Grymes Hill-Clifton-Fox Hills
- SI11 - Charleston-Richmond Valley-Tottenville
- SI12 - Mariner's Harbor-Arlington-Port Ivory-Grani
- SI14 - Grasmere-Arrochar-Ft. Wadsworth
- SI22 - West New Brighton-New Brighton-St. George
- SI24 - Todt Hill-Emerson Hill-Heartland Village-Li
- SI25 - Oakwood-Oakwood Beach
- SI28 - Port Richmond
- SI32 - Rossville-Woodrow
- SI35 - New Brighton-Silver Lake
- SI36 - Old Town-Dongan Hills-South Beach
- SI37 - Stapleton-Rosebank
- SI45 - New Dorp-Midland Beach
- SI48 - Arden Heights
- SI54 - Great Kills
- SI99 - park-cemetery-etc-Staten Island